Freshening of Antarctic Intermediate Water in the South Atlantic Ocean in 2005 - 2014

Wenjun Yao[a,*], Jiuxin Shi[a], Xiaolong Zhao[a]

[1]Key Lab of Physical Oceanography (Ocean University of China), Ministry of Education, Qingdao 266100, Shandong, China

Correspondence to: E-mail address: wjimyao@gmail.com (Wenjun Yao)

Abstract

Basin-scale freshening of Antarctic Intermediate Water (AAIW) is reported to have occurred in the South Atlantic Ocean during the period from 2005 to 2014, as shown by the gridded monthly means Argo (Array for Real-time Geostrophic Oceanography) data. This phenomenon was also revealed by two repeated transects along a section at 30° S, performed during the World Ocean Circulation Experiment Hydrographic Program. Freshening of the AAIW was compensated by a salinity increase of thermocline water, indicating a hydrological cycle intensification. This was supported by the precipitation less evaporation change in the Southern Hemisphere from 2000 to 2014. Freshwater input from atmosphere to ocean surface increased in the subpolar high-precipitation region and *vice versa* in the subtropical high-evaporation region. Against the background of hydrological cycle changes, a decrease in the transport of Agulhas Leakage (AL) which was revealed by the simulated velocity field, was proposed to be a contributor to the associated freshening of AAIW. This estimated variability of AL was inferred from a weakening of wind stress over the South Indian Ocean since the beginning of the 2000s, which would facilitate freshwater input from the source region and partly contribute to the observed freshening of AAIW. The mechanical analyses used in this study are qualitative, but it is contended that this study would be helpful to validate and test predictably coupled sea-air model simulations.

Keywords: Freshening; Antarctic Intermediate Water; South Atlantic; Agulhas Leakage; Wind Stress

[a] Key Lab of Physical Oceanography (Ocean University of China), Ministry of Education, Qingdao 266100, Shandong, China

* Corresponding author at: Key Lab of Physical Oceanography (Ocean University of China), Ministry of Education, 238 Shongling Road, Laoshan District, Qingdao 266100, Shandong, China. Mob: +86 151 5421 9251. E-mail address: wjimyao@gmail.com (Wenjun Yao)

1 Introduction

Thermocline and intermediate waters play an important part in global overturning circulation by ventilating the subtropical gyres in different parts of the world oceans [*Sloyan and Rintoul*, 2001]. They also constitute the northern limb of the Southern Hemisphere supergyre [*Ridgway and Dunn*, 2007; *Speich et al.*, 2002].

Previous studies have addressed the variability of intermediate water. *Wong et al.* [2001] found that the intermediate water had freshened between the 1960s and the period 1985-94 in the Pacific Ocean. *Bindoff and McDougall* [2000] reported that there had been freshening of water between 500 and 1500 db from 1962 to 1987 along 32° S in the Indian Ocean. *Curry et al.* [2003] showed a salinity reduction on the isopycnal surface of intermediate water for the period 1950s - 1990s in the western Atlantic. The freshening variability can be traced back to the signature of water in the formation regions [*Church et al.*, 1991]. The freshening examples given above are in agreement with changes in the hydrological cycle, in which the wet (precipitation > evaporation, $P>E$ dominance) subpolar regions have been getting wetter and vice versa for the dry ($P<E$ dominance) subtropical regions over the last 50 years [*Held and Soden*, 2006; *Skliris et al.*, 2014].

Antarctic Intermediate Water (AAIW) is characterized by a salinity minimum (core of AAIW) and is centered at the depths of 600 m and 1000 m (Fig. 1), which lies within potential density (reference to sea surface) σ_0 = 27.1 - 27.3 kg/m^3 [*Piola and Georgi*, 1982]. The AAIW is found from just north of the Subantarctic Front (SAF) [*Orsi et al.*, 1995] in the Southern Ocean and can be traced as far as 20° N [*Talley*, 1996]. It is generally accepted that the variability of AAIW is largely controlled by air-sea-ice interaction [*Close et al.*, 2013; *Naveira Garabato et al.*, 2009; *Santoso and England*, 2004], but the argument about its origin and formation process continues. For example, there is the circumpolar formation theory of AAIW along the SAF, through mixing with Antarctic Surface Water (AASW) along isopycnal [*Fetter et al.*, 2010; *Sverdrup et al.*, 1942]. Alternatively, it has been proposed that there is a local formation of AAIW in specific regions, as a bi-product of Subantarctic Mode

Water (SAMW) relating to deep convection [*McCartney*, 1982; *Piola and Georgi*, 1982]. The first standpoint states that the AAIW are primarily derived from entire subpolar sources, meanwhile the second one emphasizes the role that air-sea interaction plays in the oceans south of South America.

In the South Atlantic, AAIW constitutes the return branch of the Meridional Overturning Circulation (MOC) [*Donners and Drijfhout*, 2004; *Speich et al.*, 2007; *Talley*, 2013]. As an open ocean basin, the South Atlantic is fed by two different sources of AAIW [*Sun and Watts*, 2002]. The first is younger, fresher and has a lower apparent oxygen utilization (AOU) and originates from the Southeast Pacific [*McCartney*, 1977; *Talley*, 1996] and the winter waters west of Antarctic Peninsula [*Naveira Garabato et al.*, 2009; *Santoso and England*, 2004]. These source regions of AAIW are mostly dominated by the net surface freshwater flux from atmosphere to ocean ($P>E$), which facilitates the freshening of AAIW with time. The second is the older, saltier and higher AOU AAIW which comes from Indian Ocean, transported by Agulhas Leakage (AL) as Agulhas rings (Fig. 2). The mixture of the above two types of AAIW can lead to a transition of hydrographic properties across the subtropical South Atlantic [*Boebel et al.*, 1997].

The influence of AL on variability of AAIW in the South Atlantic has been demonstrated to be substantial [*Hummels et al.*, 2015; *Schmidtko and Johnson*, 2012], as 50 - 60% of the Atlantic AAIW originates from the Indian Ocean [*Gordon et al.*, 1992; *G D McCarthy et al.*, 2012], with increased (decreased) transport of AL relating to salinification (freshening) of AAIW. AL has apparently increased during the period from 1950s to the early 2000s [*Durgadoo et al.*, 2013; *Lübbecke et al.*, 2015], but there have been no studies addressing the influence of AL on the AAIW in South Atlantic since 2000.

With the instigation of the Argo (Array for Real-time Geostrophic Oceanography) program, *in-situ* hydrographic observation has tremendously expanded since 2003 [*Roemmich et al.*, 2015], particularly in the Southern Ocean (SO) where historical data are sparse and intermittent. This decreases the uncertainty of estimates for the research on both seasonal and decadal variations of subsurface and intermediate waters.

The present work reports the freshening of AAIW in the South Atlantic over the preceding decade (2005 - 2014). Against the background of an enhanced hydrological cycle, decreased transport of AL contributes to such freshening and may be driven by a weakening of wind stress in the South Indian Ocean during the same period.

2 Data and Methods

Based on individual temperature (*T*) and salinity (*S*) profiles from Argo, International Pacific Research Centre (IPRC) gridded monthly means data for period 2005 - 2014 are produced using variational interpolation. The IPRC data have 27 levels from 0 to 2000 m depth vertically, nominal 1°×1° grid globally and monthly temporal resolution. (http://apdrc.soest.hawaii.edu/projects/Argo/data/gridded/On_standard_levels/index-1.html). To reduce the error from low vertical resolution of data when computing the hydrographic values on isopycnal surface, *T* and *S* profiles are first interpolated onto 1 m depth intervals vertically using a spline instead of linear method. Because the IPRC data are interpolated from randomly distributed Argo profiles, it is necessary to demonstrate the robust nature of their signals by comparing with the other Argo gridded products. As a result, the Japan Agency of Marine-Earth Science and Technology (JAMSTEC, [*Hosoda et al.*, 2008]) *T* and *S* data from 2005 to 2014 with 1° longitude and 1° latitude resolution are also collected for comparison and verification. The number of Argo profiles is rapidly increasing year by year, and part of their distribution has been outlined in previous studies, *inter alia Hosoda et al.* [2008] and *Roemmich et al.* [2015].

Two hydrographic cruises of repeated transects along 30° S were conducted in the World Ocean Circulation Experiment (WOCE) Hydrographic Program (http://www.nodc.noaa.gov/woce/wdiu/diu_summaries/whp/index.htm). Their locations are presented in Fig. 2. The first transect consisted of 72 stations in 2003 by the R/V Mirai (Japan, [*Kawano et al.*, 2004]), the second was in 2011 with 81 stations sampled from the Ronald H. Brown (United States, [*Feely et al.*, 2011]) (http://www.nodc.noaa.gov/woce/wdiu/diu_summaries/whp/index.htm). These two transects

were not only performed in almost repeated positions in the subtropical South Atlantic, but also conducted in the same season (Nov and Oct respectively). Furthermore, the investigation time interval between the two sections from Nov 2003 to Oct 2011 is very similar to the IPRC data (Jan 2005 - Dec 2014) and can therefore be used to confirm those results.

To reduce the effect of dynamic processes in the ocean interior (i.e. mesoscale eddies and internal waves), the investigation of halocline variation should be along neutral density surfaces [*G McCarthy et al.*, 2011; *McDougall*, 1987]. The layer of AAIW is defined using neutral density (γ^n, unit: kg/m^3) [*Jackett and McDougall*, 1997] instead of potential density, with the upper and lower boundaries being 27.1γ^n and 27.6γ^n [*Goes et al.*, 2014], respectively.

Monthly 10m wind fields between years 1980 and 2014 from the ERA-Interim archive at the European Centre for Medium Range Weather Forecasts (ECMWF) (http://apps.ecmwf.int/datasets/data/interim-full-daily/levtype=sfc/) are used to display the decadal variability of wind stress (WS) over the South Indian Ocean. Another reanalysis wind product of NCEP2 (National Centers for Environmental Prediction-Department of Energy Atmospheric Model Intercomparison Project reanalysis 2, NCEP-DOE AMIP Reanalysis-2, http://www.esrl.noaa.gov/psd/data/gridded/data.ncep.reanalysis2.html) is also used for the period 1980-2014. Additionally, the satellite-derived wind products of QuikSCAT for 2000-2007 and ASCAT for 2008-2014 (Quick Scatterometer and Advanced Scatterometer, both in ftp://ftp.ifremer.fr/ifremer/cersat/products/gridded/MWF/L3/) are used to compare and verify the decadal variability of WS revealed by the ERA-Interim wind product. In this work, the WS over open ocean is calculated from 10 m wind field data using the equation adopted in *Trenberth et al.* [1989].

Reanalysis data including precipitation (P) and evaporation (E) from ERA-Interim are used to reveal the freshwater input from the atmosphere to ocean surface in the preceding decade.

The up-to-date SODA3.3.1 (Simple Ocean Data Assimilation, http://www.atmos.umd.edu/~ocean/), which is forced by MERRA2 (The Modern-Era Retrospective analysis for Research and Applications, Version 2), spans the 36-year period

1980-2015 ([*Carton et al.*, 2016]). The global simulated velocity field at specified depths make it available to evaluate the transport of AL.

3 Freshening of Antarctic Intermediate Water

3.1 Freshening observed from Argo gridded products

The Argo gridded products provide a globally distributed and continuous time series of *T* and *S* profiles down to 2000 m ocean depth. The present work focuses on the AAIW in the South Atlantic Basin (Fig. 2, Region A), which encompasses most of the subtropical gyre and a part of the tropical regimes [*Boebel et al.*, 1997; *Talley*, 1996]. Computed from the Argo gridded data of IPRC, the biennial mean of θ-S diagram (Fig. 3a) clearly shows that the AAIW has experienced a process of progress of basin-scale freshening during the period from Jan 2005 to Dec 2014. The linear trend of salinity (Fig. 3b) further reveals that the freshening takes up most of the AAIW layer but with a little salinification in the deeper part of it. Except around the $27.42\gamma^n$ neutral density surface, the AAIW variation is significant at 95% confidence level, using the *F*-test criteria. In comparison with Fig. 3a, it was found that the cut-off point of transformation from salinity decrease to increase is near the salinity minimum. Above the salinity minimum, the shift of θ-S trends towards cooler and fresher values along density surface and seem to be a response to the warming and freshening of surface waters where AAIW ventilates. Such thermohaline change has also been found in the Pacific and Indian oceans over a different time period [*Wong et al.*, 1999]. *Church et al.* [1991] and *Bindoff and Mcdougall* [1994] has researched the counterintuitive cooling of AAIW temperature induced by warming of surface water. They showed that a warming parcel at mixed layer would subduct further equatorward, which would lead the S-θ curve to become cooler and fresher at a given density. The salinity decrease of core of AAIW indicates that such change can only be induced by freshwater input from the source region, as mixing with more saline surrounding waters cannot give rise to a salt loss in the salinity minimum layer.

To demonstrate the robustness of AAIW variations revealed by IPRC data, re-plots of Fig. 3a-b using another Argo gridded product, the JAMSTEC, are also shown for comparison (see Supplementary 1, only AAIW layer shown). Not only the same variation along density surfaces in the AAIW layer found, but also a freshening of the salinity minimum. Both the isoneutral salinity increases of IPRC and JAMSTEC data below the salinity minimum are quite small. The main discrepancy between them is that the degree of freshening in the JAMSTEC data is somewhat less than IPRC and at a higher 95% confidence level.

The freshwater gain for the basin-scale salinity decrease of AAIW (mean salinity difference of 0.012 between 27.1γ^n and 27.6γ^n over a mean water mass thickness of 500 m) is estimated at 15mm yr^{-1} in its source region. However, the depth-integrated salinity change over the water column (between 26.6γ^n and 27.6γ^n) is 0.0014; since a salinity increase of thermocline water balances the observed freshening of AAIW. This salinity budget implies contemporary hydrological cycle intensification in the southern hemisphere, which is illustrated by the *P* minus *E* change from 2000 to 2014, with *P-E* increasing in the subpolar region and *vice versa* in the subtropical region (Fig. 4a). In these cases, the thermocline (intermediate) water that ventilates in the high-evaporation (precipitation) subtropical (subpolar) regions gets more saline (freshened), as shown by the hydrographic observations (Fig. 3b).

Against the background of hydrological cycle augmentation, the annual freshwater input in AAIW ventilation region during the freshening period increased by 0.2 mm day^{-1}, about 17% of the *P-E* in 2005 (Fig. 4b). It is considered that, the increase of *P-E* began in 1992, but there was a significant increase around 2003 (Fig. 4b, 5-yr running mean line), which means the observed freshened AAIW could be traced back to 2003. Though it was not possible to compute the direct freshwater input to the South Atlantic Basin in this study, the Argo era freshening of AAIW is qualitatively consistent with the freshwater gain in its source region.

3.2 Freshening in the quasi-synchronous WOCE CTD observations

Here two synoptic transatlantic sections from WOCE hydrographic program were used to explore the decadal freshening signal identified in the above subsection. Similar to Fig. 3a,

sectional mean θ-S diagram (Fig. 5a) displays the same shift of thermohaline values, including freshening of the salinity minimum, salinity reduction in the upper AAIW layer and *vice versa* in the lower layer. Compared to the θ-S curves of IPRC data (Fig. 3a), the curves of WOCE (Fig. 5a) seem to be, in general, cooler θ and fresher S. It is suggested that this is because the IPRC mean is weighted towards the warmer and saltier waters in the north.

Unlike the Argo gridded product which has continuous time series of T and S data, there are only two sections in the WOCE observations. Instead of calculating the linear trend of salinity (as was done with the IPRC data), the difference of salinity observed in 2003 and 2011 is estimated (Fig. 5b). The light grey shading denotes the 95% confidence interval using simple t-test criteria and having consider the number of degrees of freedom. Above the salinity minimum, the freshening of AAIW revealed by IPRC and WOCE data are quite similar, with the maximum appearing near 27.2γ^n. Because the last WOCE observation terminated in 2011 and the salinity reduction would continue at least up to 2014 as displayed in Fig. 3a, the magnitude of the freshening in WOCE (Fig. 5b) is smaller than IPRC (Fig. 3b). In the water layer below the salinity minimum (around 27.41γ^n), the salinity increase shown in the WOCE data is relatively large (Fig. 5b). This is thought to be because the salinity rise reached its maximum around 2011, which is shown in the time series of basinwide averaged salinity on 27.45γ^n and 27.55γ^n density surfaces (see Supplementary 2).

For the salinification of thermocline water, there is a large discrepancy between IPRC and WOCE data, on neutral density surfaces 26.6-26.7γ^n (Fig. 5b). It is considered that this would not affect the salinity budget over the water column (Fig. 5b), giver that the salt gain of thermocline water would balance the observed freshened AAIW. In conclusion, the general trend and consistency of the detail therein of the salinity change over the last ten-year time period revealed by IPRC and WOCE data leads us to state that the freshening of AAIW is a robust finding and valid.

4 Decrease of Agulhas Leakage transport

AAIW in the South Atlantic is largely influenced by AL through the intermittent pinching off of Agulhas rings (Fig. 2) [*Beal et al.*, 2011], transferring salty thermocline and intermediate water from the Indian Ocean to the South Atlantic [*De Ruijter et al.*, 1999]. The above discussion suggests that the freshening of AAIW is induced by the input of freshwater from the source regions, which are consisted of the southeast Pacific Ocean and the circumpolarly subpolar oceans (see introduction). As a result, if the transport of more saline water from the Indian Ocean decreased, it would promote the effect of this freshwater increase. In this section, the decrease of AL transport was evaluated by depth integration of velocity field and further demonstrated by using an indirect indicator.

4.1 Evaluation from SODA velocity

In the study of modeling, it is widely acceptable to quantify the leakage follows a Lagrangian approach [*Biastoch et al.*, 2009; *van Sebille et al.*, 2009]. Here a simplified strategy was employed to compute the leakage by integrating the velocity within AAIW layer (approximately between 610 and 1150m, according to Fig. 1), which was demonstrated to result to a similar quantification to the Lagrangian one [*Le Bars et al.*, 2014]. The depth integration is along the GoodHope section (green line in Fig. 2), using the cross-component velocity. Note that the leakage calculation is from the continent to the zero line of barotropic streamfunction, which is the separation of the Agulhas regime and the Antarctic Circumpolar Current [*Biastoch et al.*, 2015].

Before showing the transport computed from the SODA velocity data, it is necessary to verify that the SODA hydrographic data could reveal the same freshening of AAIW as the other dataset done. And in consequence, the AAIW in the South Atlantic was also shown to have freshened during period 2005-2014, though with relatively small magnitude (Supplementary 3). Yearly leakage computation within AAIW layer was employed for the period 2000-2015 (Fig. 6). It shows that the leakage in the early 2010s is smaller than that in

the middle and post 2000s, forming a decreased trend in a nearly ten-year period. This estimation of leakage seems to be consistent with the below indirect estimation of AL transport.

4.2 Weakening of the westerlies in the South Indian Ocean

Continuous measurements of the AL transport have never been realized so far. The earlier study suggested that an increased AL transport correlates well with a poleward shift of westerlies [*Beal et al.*, 2011]. However, after using reanalysis and climate models, *Swart and Fyfe* [2012] argued that strengthening of Southern Hemisphere surface westerlies has occurred without major transgressions in its latitudinal position over the period 1979-2010, during which period the AL has largely increased [*Biastoch et al.*, 2009]. A more recent study of *Durgadoo et al.* [2013] showed that the increase of AL is concomitant with equatorward rather than poleward shift of westerlies in their simulation cases. They also concluded that the intensity of westerlies is predominantly responsible in controlling this Indian-Atlantic transport. Many relevant studies agreed on this relationship, that the enhancement of westerlies intensity is related to the increase of AL [*Goes et al.*, 2014; *Lee et al.*, 2011; *Loveday et al.*, 2015].

The AL corresponds most significantly to westerlies strength averaged over the Indian Ocean in contrast to that averaged circumpolarly or locally [*Durgadoo et al.*, 2013]. According to the work of *Durgadoo et al.* [2013], zonally averaged WS was calculated from the wind product of ERA-Interim over the Indian Ocean (20-110° E) for every 5-yr period since 1980 (Fig. 7a and d). Previous studies [*Lee et al.*, 2011; *Loveday et al.*, 2015] have found that the WS has considerably increased from 1980s to the beginning of 2000s (Fig. 7d), consistent with the contemporary increase of AL transport. Though there are oscillations during 1990s, the WS reached its peak around the years 2000-2004 (Fig. 7d). then began to decline. It can be concluded that the WS has weakened for period 2000 – 2014 (Fig. 7d), which implies a concurrent decrease of AL transport.

In addition to the ERA-Interim wind data, we have further checked the zonally averaged WS over the Indian Ocean (20-110° E), using another reanalysis product of NCEP2 (Fig. 7b

and e) and the combined QuikSCAT-ASCAT (Fig. 7c and f) satellite-derived wind products. The three zonally averaged WS agree that during the period 2000-2014, the westerlies reached a peak in the years 2000-2004, and then progressively subsided through 2005-2009 to 2010-2014. The process of gradual decline of WS is most pronounced in the NCEP2 data. It is noteworthy that none of the three products show a significant meridional shift of the latitude of maximum WS from 2000 to 2014, in corroboration with the conclusion of *Swart and Fyfe* [2012].

4.3 Evidence from other works

Many efforts have been made to estimate AL transport, especially using model simulations [*Lübbecke et al.*, 2015; *Loveday et al.*, 2015]. In recent years, *Le Bars et al.* [2014] provided the time series of AL transport over the satellite altimeter era, computed from absolute dynamic topography data, which can show the decadal variation of AL present. In their result (Figure 8 in *Le Bars et al.* [2014]), the anomalies of AL from satellite altimetry reached a peak around 2003 (annual average), and then began to subside, apart from a mid-2011 increase. In addition, their negative trend of AL (Figure 9 in *Le Bars et al.* [2014]) over the period from Oct 1992 to Dec 2012 indicates that the transport was reduced during the 2000s in contrast to the 1990s. Another study by *Biastoch et al.* [2015] should be of help in the present discussion. Though the time series of AL obtained from models didn't show a distinct decline of AL transport in the last decade, which seems partly due to the data filter applied and the end of time series in 2010 (Figure 4 in *Biastoch et al.* [2015]), it displays a maximum of salt transport around 2000 (Figure 5 in *Biastoch et al.* [2015]). This peak and the subsequent decline of salt transport are consistent with the freshening of AAIW over the similar time period considered here.

Thus, in addition to the freshwater input that gives rise to the salt loss of the AAIW in the South Atlantic Ocean, reduced transport of AL or salt will further enhance this signal. Unfortunately, the analysis of the contribution from both the source region and AL is qualitative. Future work should be focused on quantification of each factor based on model simulations.

5 Conclusions

The analysis of IPRC gridded data shows that AAIW in the South Atlantic has experienced basin-scale freshening for the period from Jan 2005 to Dec 2014 (Fig. 3a and b), with freshwater input estimated at 15 mm yr^{-1} in its source region. Two transects of WOCE hydrographic program observed in 2003 and 2011 also reveal the above variation of AAIW in the last decade (Fig. 3c and d).

This freshening in the intermediate water layer is thought to be compensated by increased salinity in shallower thermocline water, indicating a contemporary intensification of hydrological cycle (Fig. 3b and Fig. 5b). In this case the freshwater input from atmosphere to ocean surface increased in the subpolar high-precipitation region and *vice versa* in the subtropical high-evaporation region (Fig. 4a). Over the last ten year time period, significant freshwater gain began around 2003 (Fig. 4b), suggesting the observed freshened AAIW could be traced back to this time.

Against the background of hydrological cycle intensification, the decrease of AL transport is proposed to contribute to the freshening of AAIW in the South Atlantic, associated with a weakening of westerlies over the South Indian Ocean. This decrease was revealed by the leakage evaluation along the GoodHope section. The mechanical analysis shows that the WS over the South Indian Ocean reached its peak around 2000-2004 and began to subside through 2005-2009 to 2010-2014 (Fig. 7), reversing its increasing phase from 1950s to the beginning of 2000s, during which period the AL had increased [*Durgadoo et al.*, 2013; *Lübbecke et al.*, 2015]. This indirectly estimated variability of AL is consistent with other studies covering a similar period [*Biastoch et al.*, 2015; *Le Bars et al.*, 2014]. As the AAIW carried by AL is more saline relative to its counterpart in the South Atlantic Ocean, its decrease would promote the effect of freshwater input from the source region, contributing to the observed freshening.

Both the analyses of freshwater input and reduced transport in the AL reported here are qualitative but not quantitative. The purpose of this work is to reveal the decadal freshening of AAIW in the South Atlantic Ocean over the last ten-year time period, and suggest a contributing mechanism. Future work should be focused on the quantification of these two contributors, and the influence they have on the world ocean circulation.

Acknowledgements

This study is supported by the Chinese Polar Environment Comprehensive Investigation and Assessment Programs (Grant nos. CHINARE-04-04, CHINARE-04-01).

Captions of Figures

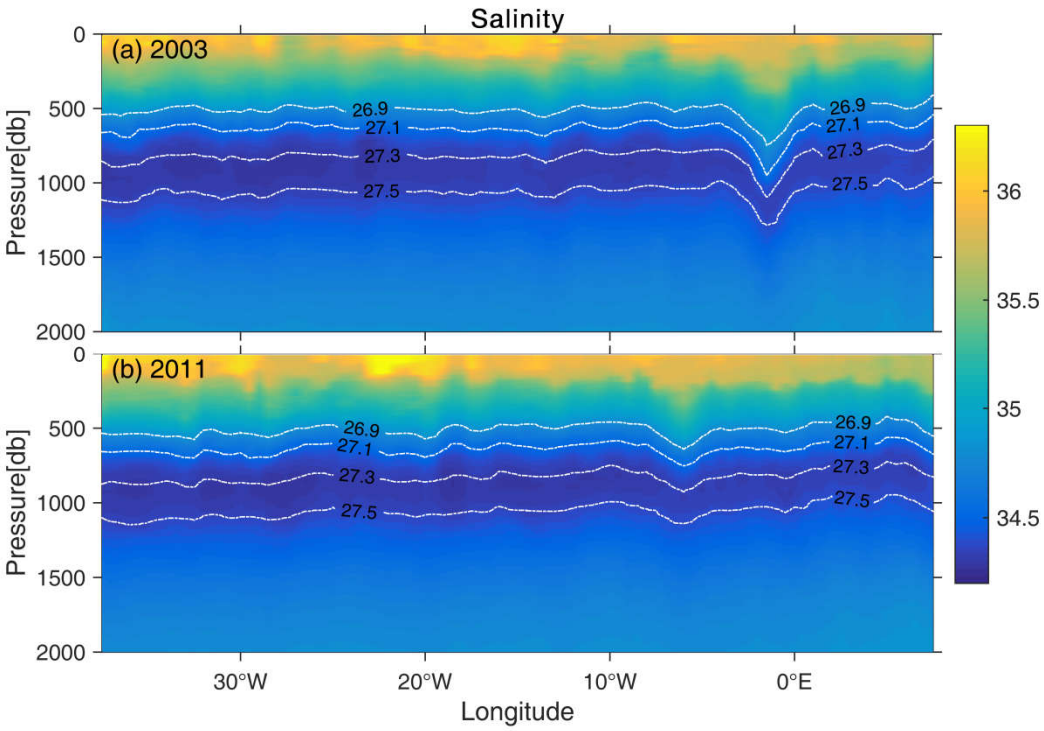

Fig. 1 WOCE salinity sections along 30° S in the South Atlantic Ocean (positions shown in Fig. 2) observed in (a) 2003 and (b) 2011. Overlaid white solid-dotted lines are γ^n surfaces ranging from 26.9 to 27.5 kg/m^3, with 0.2 kg/m^3 interval.

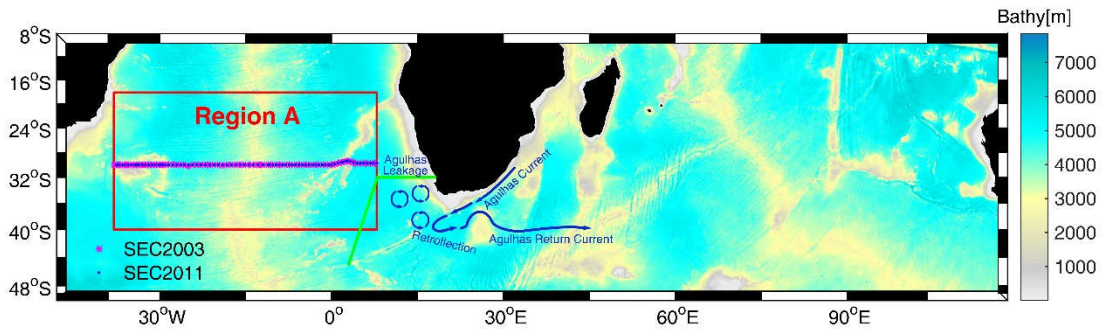

Fig. 2 Bathymetry of the South Indian-Atlantic oceans. Color shading is ocean depth. Red box delineates the area for the basinwide average of gridded data (hereafter refers to Region A). The green line shows the GoodHope section which is used to calculate the leakage transport to the South Atlantic. Magenta stars represent transatlantic CTD stations measured in 2003, meanwhile blue dots in 2011. The Agulhas Current, Retroflection, Agulhas Return Current and Agulhas Leakage (as eddies) are also shown and ticked.

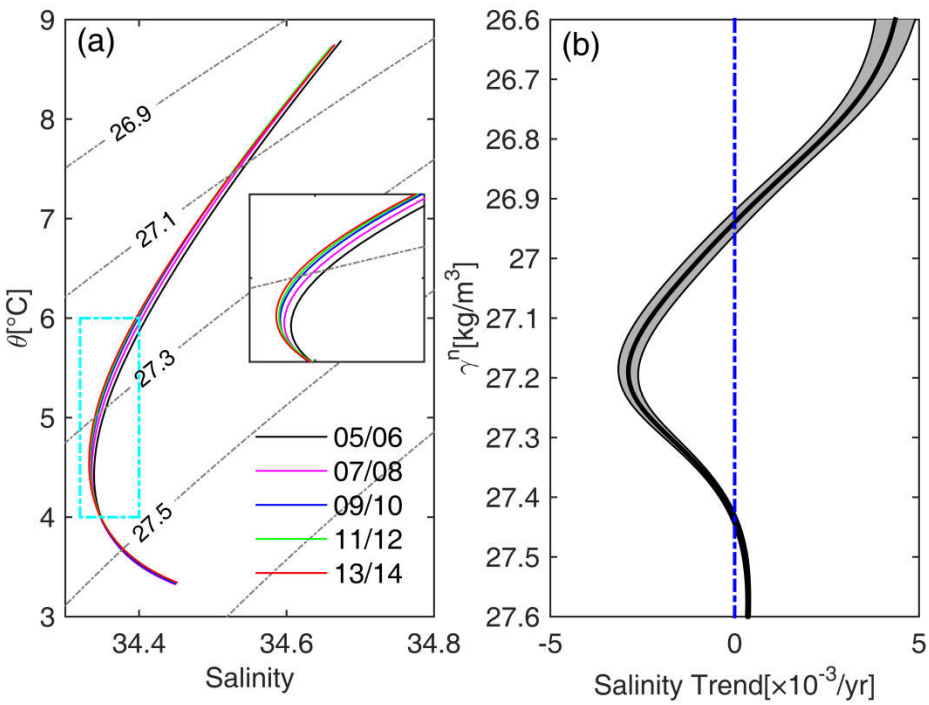

Fig. 3 (a) Biennial mean θ-S diagram averaged over Region A for IPRC data with γ^n surfaces superimposed (grey solid-dotted lines). The inserted figure is the magnification of the area delineated by cyan solid-dotted box. The corresponding time for each θ-S curve is listed in their bottom-right corner (i.e. 05/06 for 2005-2006). (b) Salinity trend along γ^n surfaces for period Jan 2005 – Dec 2014 is displayed by the thick black line, and the 95% confidence intervals (F-test) are represented by the light grey shadings, calculated from IPRC data.

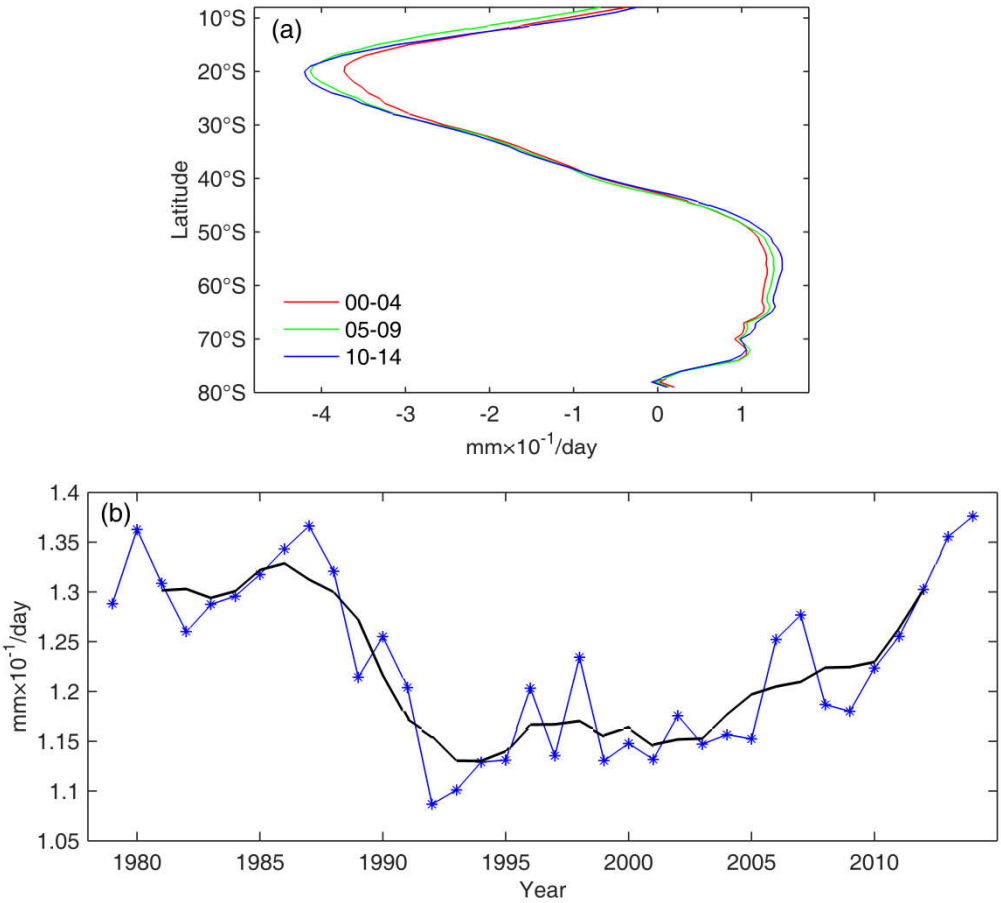

Fig. 4 Calculated from ERA-Interim precipitation and evaporation data: (a) Zonally mean (ocean areas only) of annually *P-E* (freshwater input, mm day^{-1}), each line represents a 5-yr averaged result. The corresponding time period (i.e. 00-04 for 2000-2004) is listed in the bottom-left corner. (b) Time series of annually *P-E* averaged over the oceans in 45-65° S, 0-360° E band from 1979 to 2014 (blue star), and its 5-yr running mean (black).

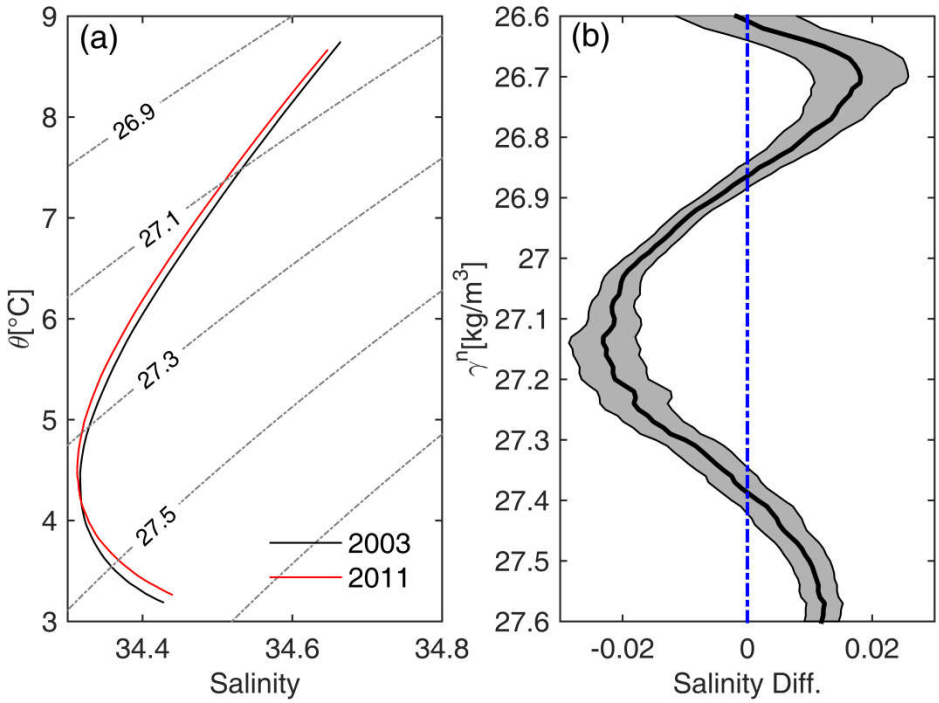

Fig. 5 (a) The same as Fig. 3a but for sectional mean of WOCE hydrographic casts. The corresponding year for each θ-S curve is listed in their bottom-right corner. (b) Sectional mean differences (thick black line) of WOCE hydrographic data along γ^n and their 95% confidence intervals (grey shadings, t-test).

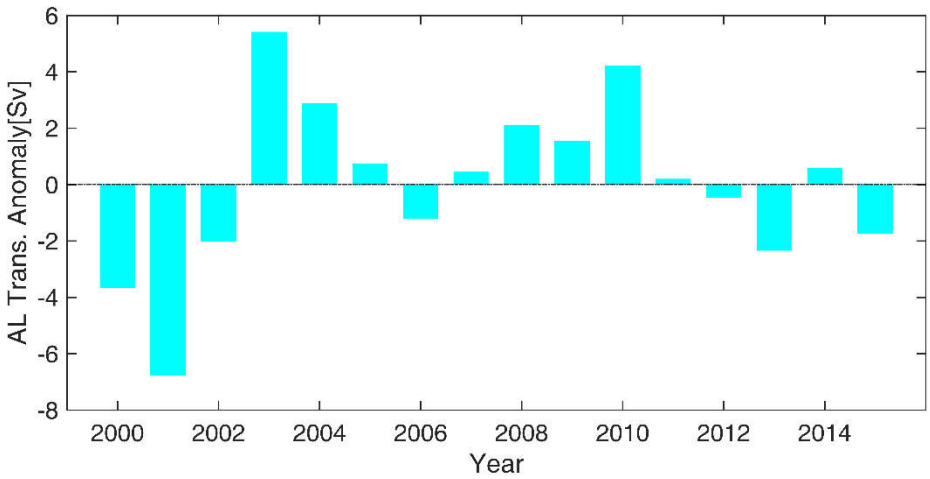

Fig. 6 Computation of Agulhas Leakage transport anomaly from the SODA velocity field along the Goodhoop Line. Note that the depth integration is only for the AAIW layer.

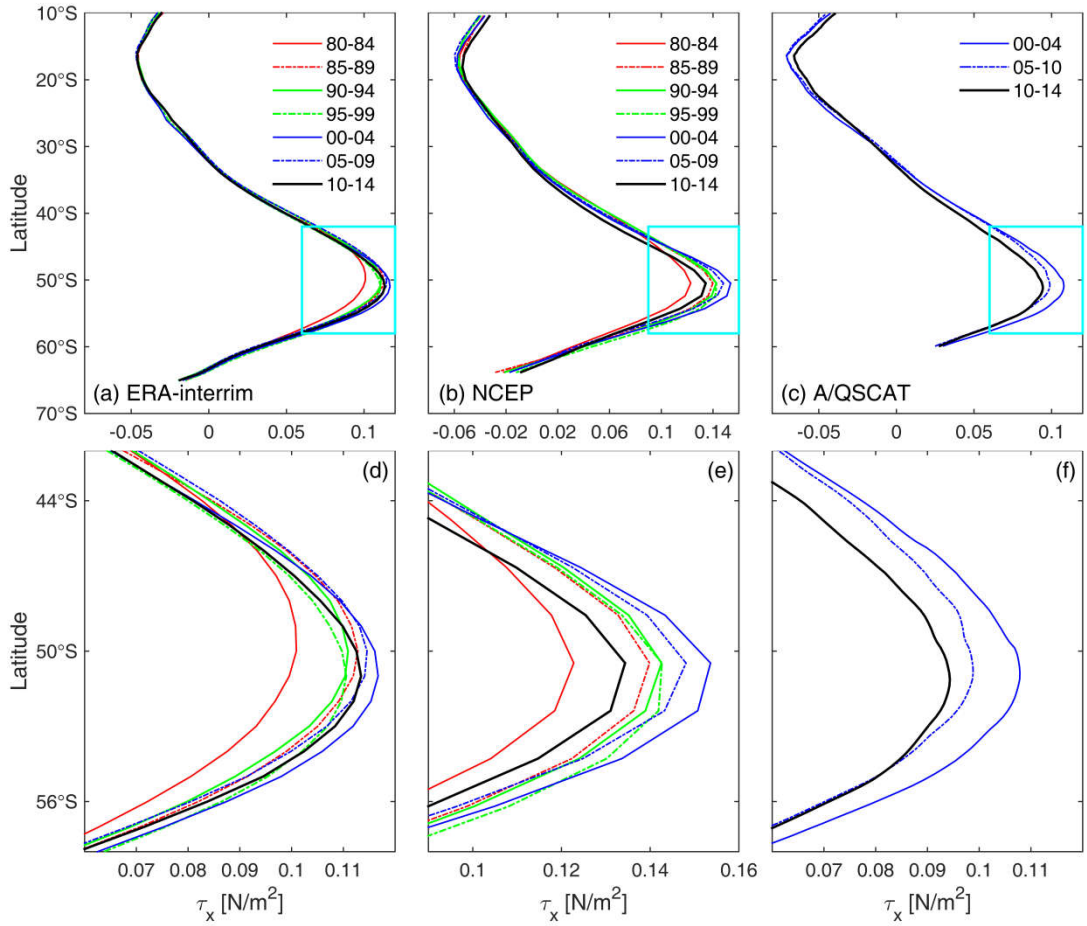

Fig. 7 Zonally averaged wind stress calculated from the wind product of (a) ERA-Interim, (b) NCEP2 and (c) ASCAT/QSCAT over the Indian Ocean (20° E-110° E) for different periods (i.e. 80-84 for Jan 1980 - Dec 1984; 00-04 for Jan 2000 - Dec 2004) listed in the top-right corners. (d), (e) and (f) are the magnification of cyan boxes in (a), (b) and (c), respectively.

REFERENCES

Beal, L. M., W. P. De Ruijter, A. Biastoch, and R. Zahn (2011), On the role of the Agulhas system in ocean circulation and climate, *Nature.*, *472*(7344), 429-436, doi: 10.1038/nature09983.

Biastoch, A., C. W. Böning, F. U. Schwarzkopf, and J. Lutjeharms (2009), Increase in Agulhas leakage due to poleward shift of Southern Hemisphere westerlies, *Nature.*, *462*(7272), 495-498, doi: 10.1038/nature08519.

Biastoch, A., J. V. Durgadoo, A. K. Morrison, E. van Sebille, W. Weijer, and S. M. Griffies (2015), Atlantic multi-decadal oscillation covaries with Agulhas leakage, *Nature communications*, *6*, doi: 10.1038/ncomms10082.

Bindoff, N. L., and T. J. Mcdougall (1994), Diagnosing climate change and ocean ventilation using hydrographic data, *J. Phys. Oceanogr.*, *24*(6), 1137-1152, doi: 10.1175/1520-0485(1994)024<1137:DCCAOV>2.0.CO;2.

Bindoff, N. L., and T. J. McDougall (2000), Decadal changes along an Indian Ocean section at 32 S and their interpretation, *J. Phys. Oceanogr.*, *30*(6), 1207-1222, doi:

http://dx.doi.org/10.1175/1520-0485(2000)030<1207:DCAAIO>2.0.CO;2.
Boebel, O., C. Schmid, and W. Zenk (1997), Flow and recirculation of Antarctic intermediate water across the Rio Grande rise, *J. Geophys. Res. Oceans (1978–2012)*, *102*(C9), 20967-20986, doi: 10.1029/97JC00977.
Carton, J. A., G. A. Chepurin, and L. Chen (2016), An updated reanalysis of ocean climate using the Simple Ocean Data Assimilation version 3 (SODA3), *manuscript in preparation*.
Church, J. A., J. S. Godfrey, D. R. Jackett, and T. J. McDougall (1991), A model of sea level rise caused by ocean thermal expansion, *J. Climate.*, *4*(4), 438-456, doi: http://dx.doi.org/10.1175/1520-0442(1991)004<0438:AMOSLR>2.0.CO;2.
Close, S. E., A. C. Naveira Garabato, E. L. McDonagh, B. A. King, M. Biuw, and L. Boehme (2013), Control of mode and intermediate water mass properties in Drake Passage by the Amundsen Sea Low, *J. Climate.*, *26*(14), 5102-5123, doi: 10.1175/JCLI-D-12-00346.1.
Curry, R., B. Dickson, and I. Yashayaev (2003), A change in the freshwater balance of the Atlantic Ocean over the past four decades, *Nature.*, *426*(6968), 826-829, doi: 10.1038/nature02206.
De Ruijter, W., A. Biastoch, S. Drijfhout, J. Lutjeharms, R. Matano, T. Pichevin, P. Van Leeuwen, and W. Weiger (1999), Indian-Atlantic interocean exchange: Dynamics, estimation and impact, *J. Geophys. Res.*, *104*(C9), 20885-20910.
Donners, J., and S. S. Drijfhout (2004), The Lagrangian view of South Atlantic interocean exchange in a global ocean model compared with inverse model results, *J. Phys. Oceanogr.*, *34*(5), 1019-1035, doi: http://dx.doi.org/10.1175/1520-0485(2004)034<1019:TLVOSA>2.0.CO;2.
Durgadoo, J. V., B. R. Loveday, C. J. C. Reason, P. Penven, and A. Biastoch (2013), Agulhas Leakage Predominantly Responds to the Southern Hemisphere Westerlies, *J. Phys. Oceanogr.*, *43*(10), 2113-2131, doi: 10.1175/JPO-D-13-047.1.
Feely, R. A., R. Wanninkhof, S. Alin, M. Baringer, and J. Bullister (2011), Global Repeat Hydrographic/CO2/Tracer surveys in Support of CLIVAR and Global Cycle objectives: Carbon Inventories and Fluxes.
Fetter, A., M. Schodlok, and V. Zlotnicki (2010), Antarctic Intermediate Water Formation in a High-Resolution OGCM, paper presented at EGU General Assembly Conference Abstracts.
Goes, M., I. Wainer, and N. Signorelli (2014), Investigation of the causes of historical changes in the subsurface salinity minimum of the South Atlantic, *J. Geophys. Res. Oceans*, *119*(9), 5654-5675, doi: 10.1002/2014JC009812.
Gordon, A. L., R. Weiss, W. M. Smethie Jr, and M. J. Warner (1992), Thermociine and Intermediate Water Communication, *J. Geophys. Res.*, *97*(C5), 7223-7240, doi: 10.1029/92JC00485.
Held, I. M., and B. J. Soden (2006), Robust responses of the hydrological cycle to global warming, *J. Climate.*, *19*(21), 5686-5699, doi: http://dx.doi.org/10.1175/JCLI3990.1.
Hosoda, S., T. Ohira, and T. Nakamura (2008), A monthly mean dataset of global oceanic temperature and salinity derived from Argo float observations, *JAMSTEC Rep. Res. Dev.*, *8*, 47-59, doi: http://doi.org/10.5918/jamstecr.8.47.
Hummels, R., P. Brandt, M. Dengler, J. Fischer, M. Araujo, D. Veleda, and J. V. Durgadoo (2015), Interannual to decadal changes in the western boundary circulation in the Atlantic at

11° S, *Geophys. Res. Lett.*, *42*(18), 7615-7622, doi: 10.1002/2015GL065254.
Jackett, D. R., and T. J. McDougall (1997), A neutral density variable for the world's oceans, *J. Phys. Oceanogr.*, *27*(2), 237-263, doi: http://dx.doi.org/10.1175/1520-0485(1997)027<0237:ANDVFT>2.0.CO;2.
Kawano, T., H. Uchida, W. Schneider, Y. Kumamoto, A. Nishina, M. Aoyama, A. Murata, K. Sasaki, Y. Yoshikawa, and S. Watanabe (2004), Cruise Summary of WHP P6, A10, I3 and I4 Revisits in 2003, paper presented at AGU Fall Meeting Abstracts.
Lübbecke, J. F., J. V. Durgadoo, and A. Biastoch (2015), Contribution of increased Agulhas leakage to tropical Atlantic warming, *J. Climate.*, *28*(24), 9697-9706, doi: http://dx.doi.org/10.1175/JCLI-D-15-0258.1.
Le Bars, D., J. V. Durgadoo, H. A. Dijkstra, A. Biastoch, and W. P. M. De Ruijter (2014), An observed 20-year time series of Agulhas leakage, *Ocean. Sci.*, *10*(4), 601-609, doi: 10.5194/os-10-601-2014.
Lee, S. K., W. Park, E. van Sebille, M. O. Baringer, C. Wang, D. B. Enfield, S. G. Yeager, and B. P. Kirtman (2011), What caused the significant increase in Atlantic Ocean heat content since the mid‐20th century?, *Geophys. Res. Lett.*, *38*(17), doi: 10.1029/2011GL048856.
Loveday, B., P. Penven, and C. Reason (2015), Southern Annular Mode and westerly‐wind‐driven changes in Indian‐Atlantic exchange mechanisms, *Geophys. Res. Lett.*, *42*(12), 4912-4921, doi: 10.1002/2015GL064256.
McCarthy, G., E. McDonagh, and B. King (2011), Decadal variability of thermocline and intermediate waters at 24 S in the South Atlantic, *J. Phys. Oceanogr.*, *41*(1), 157-165, doi: 10.1175/2010JPO4467.1.
McCarthy, G. D., B. A. King, P. Cipollini, E. L. McDonagh, J. R. Blundell, and A. Biastoch (2012), On the sub-decadal variability of South Atlantic Antarctic Intermediate Water, *Geophys. Res. Lett.*, *39*, L10605, doi: 10.1029/2012GL051270.
McCartney, M. S. (1977), Subantarctic Mode Water, in *Angel, M.V. (Ed.), A Voyage of Discovery: George Deacon 70th Anniversary Volume (Suppl. To Deep-Sea Res.). Pergamon*, edited, pp. 103-119, Woods Hole Oceanographic Institution.
McCartney, M. S. (1982), The subtropical recirculation of mode waters, *J. Mar. Res.*, *40*, 427-464.
McDougall, T. J. (1987), Neutral surfaces, *J. Phys. Oceanogr.*, *17*(11), 1950-1964, doi: http://dx.doi.org/10.1175/1520-0485(1987)017<1950:NS>2.0.CO;2.
Naveira Garabato, A. C., L. Jullion, D. P. Stevens, K. J. Heywood, and B. A. King (2009), Variability of Subantarctic Mode Water and Antarctic Intermediate Water in the Drake Passage during the Late-Twentieth and Early-Twenty-First Centuries, *J. Climate.*, *22*(13), 3661-3688, doi: 10.1175/2009jcli2621.1.
Orsi, A. H., T. Whitworth Iii, and W. D. Nowlin Jr (1995), On the meridional extent and fronts of the Antarctic Circumpolar Current, *Deep-Sea Res. I.*, *42*(5), 641-673, doi: http://dx.doi.org/10.1016/0967-0637(95)00021-W.
Piola, A. R., and D. T. Georgi (1982), Circumpolar properties of Antarctic intermediate water and Subantarctic Mode Water, *Deep-Sea Res. A.*, *29*(6), 687-711, doi: 10.1016/0198-0149(82)90002-4.
Ridgway, K. R., and J. R. Dunn (2007), Observational evidence for a Southern Hemisphere

oceanic supergyre, *Geophys. Res. Lett.*, *34*, L13612, doi: 10.1029/2007gl030392.
Roemmich, D., J. Church, J. Gilson, D. Monselesan, P. Sutton, and S. Wijffels (2015), Unabated planetary warming and its ocean structure since 2006, *Nature Clim. Change*, *5*(3), 240-245, doi: 10.1038/nclimate2513.
Santoso, A., and M. H. England (2004), Antarctic Intermediate Water circulation and variability in a coupled climate model, *J. Phys. Oceanogr.*, *34*(10), 2160-2179, doi: http://dx.doi.org/10.1175/1520-0485(2004)034<2160:AIWCAV>2.0.CO;2.
Schmidtko, S., and G. C. Johnson (2012), Multidecadal Warming and Shoaling of Antarctic Intermediate Water*, *J. Climate.*, *25*(1), 207-221, doi: 10.1175/jcli-d-11-00021.1.
Skliris, N., R. Marsh, S. A. Josey, S. A. Good, C. Liu, and R. P. Allan (2014), Salinity changes in the World Ocean since 1950 in relation to changing surface freshwater fluxes, *Climate dynamics*, *43*(3-4), 709-736, doi: 10.1007/s00382-014-2131-7.
Sloyan, B. M., and S. R. Rintoul (2001), Circulation, Renewal, and Modification of Antarctic Mode and Intermediate Water*, *J. Phys. Oceanogr.*, *31*(4), 1005-1030, doi: http://dx.doi.org/10.1175/1520-0485(2001)031<1005:CRAMOA>2.0.CO;2.
Speich, S., B. Blanke, and W. Cai (2007), Atlantic meridional overturning circulation and the Southern Hemisphere supergyre, *Geophys. Res. Lett.*, *34*, L23614, doi: 10.1029/2007GL031583.
Speich, S., B. Blanke, P. de Vries, S. Drijfhout, K. Döös, A. Ganachaud, and R. Marsh (2002), Tasman leakage: A new route in the global ocean conveyor belt, *Geophys. Res. Lett.*, *29*(10), 1416, doi: 10.1029/2001gl014586.
Sun, C., and D. R. Watts (2002), A view of ACC fronts in streamfunction space, *Deep-Sea Res. I.*, *49*(7), 1141-1164, doi: 10.1016/S0967-0637(02)00027-4.
Sverdrup, H. U., M. W. Johnson, and R. H. Fleming (1942), *The Oceans: Their physics, chemistry, and general biology*, Prentice-Hall New York.
Swart, N., and J. Fyfe (2012), Observed and simulated changes in the Southern Hemisphere surface westerly wind - stress, *Geophys. Res. Lett.*, *39*(L16711), doi: 10.1029/2012GL052810.
Talley, L. D. (1996), Antarctic intermediate water in the South Atlantic, in *The South Atlantic*, edited, pp. 219-238, Springer.
Talley, L. D. (2013), Closure of the global overturning circulation through the Indian, Pacific, and Southern Oceans: Schematics and transports, *Oceanography*, *26*(1), 80-97, doi: http://dx.doi.org/10.5670/oceanog.2013.07.
Trenberth, K. E., W. G. Large, and J. G. Olson (1989), The effective drag coefficient for evaluating wind stress over the oceans, *J. Climate.*, *2*(12), 1507-1516, doi: http://dx.doi.org/10.1175/1520-0442(1989)002<1507:TEDCFE>2.0.CO;2.
van Sebille, E., A. Biastoch, P. Van Leeuwen, and W. De Ruijter (2009), A weaker Agulhas Current leads to more Agulhas leakage, *Geophys. Res. Lett.*, *36*(3), doi: 10.1029/2008GL036614.
Wong, A. P., N. L. Bindoff, and J. A. Church (1999), Large-scale freshening of intermediate waters in the Pacific and Indian Oceans, *Nature.*, *400*(6743), 440-443, doi: 10.1038/22733.
Wong, A. P., N. L. Bindoff, and J. A. Church (2001), Freshwater and heat changes in the North and South Pacific Oceans between the 1960s and 1985-94, *J. Climate.*, *14*(7),

1613-1633, doi: http://dx.doi.org/10.1175/1520-0442(2001)014<1613:FAHCIT>2.0.CO;2.